

**TREE PROTECTION NOTES**

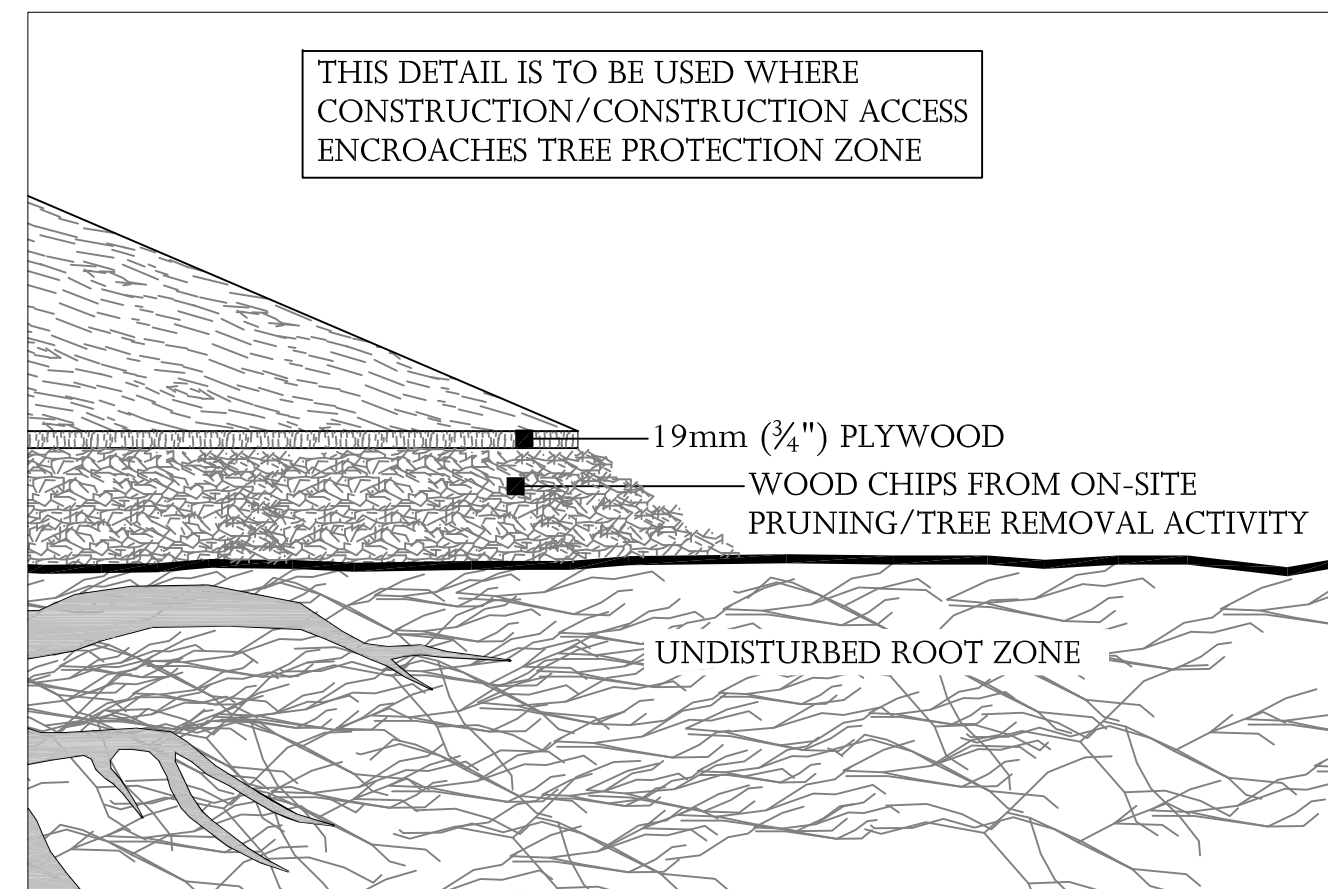
1. TREE PROTECTION HOARDING FOR TREES SITUATED ON, AND NEAR THE CITY ROAD ALLOWANCE, WHERE VISIBILITY MUST BE MAINTAINED IS TO BE 1.2m HIGH AND CONSIST OF ORANGE PLASTIC WEB SNOW FENCING ON A 50mm X 100mm (2 X 4") WOOD FRAME.
2. WHERE SOME EXCAVATE OR FILL HAS TO BE TEMPORARILY LOCATED NEAR A TREE PROTECTION BARRIER, PLYWOOD MUST BE USED TO ENSURE NO MATERIAL ENTERS THE TREE PROTECTION ZONE.
3. ALL SUPPORTS AND BRACING SHOULD BE OUTSIDE THE TREE PROTECTION ZONE. ALL SUCH SUPPORTS SHOULD MINIMIZE DAMAGING ROOTS OUTSIDE THE TREE PROTECTION BARRIER.
4. NO CONSTRUCTION ACTIVITY, GRADE CHANGES, SURFACE TREATMENT OR EXCAVATIONS OF ANY KIND IS PERMITTED WITHIN THE TREE PROTECTION ZONE.

ALL EXISTING TREES THAT ARE TO BE PRESERVED SHALL BE FULLY PROTECTED WITH PROTECTIVE FENCING AS INDICATED IN THE TREE PROTECTION ZONE (TPZ) FENCING DETAIL PRIOR TO COMMENCEMENT OF ANY DEMOLITION, GRADING OR CONSTRUCTION WORK.

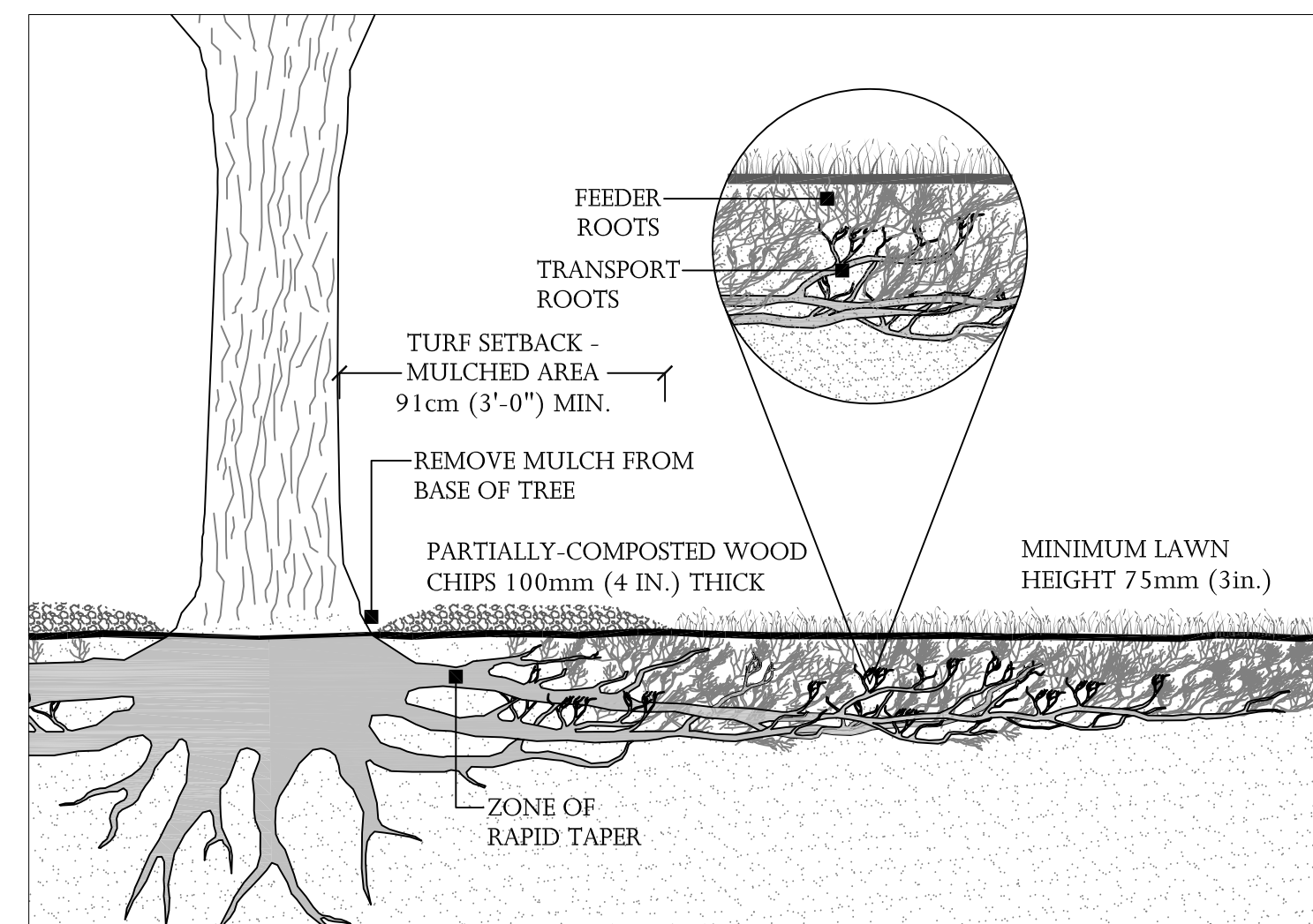
AREA WITHIN THE PROTECTIVE FENCING SHALL REMAIN UNDISTURBED AND SHALL NOT BE USED FOR THE STORAGE OF BUILDING MATERIALS OR EQUIPMENT. NO RIGGING CABLES SHALL BE WRAPPED AROUND OR INSTALLED IN TREES.

EQUIPMENT, DEBRIS, OR MATERIALS SHALL NOT BE PLACED OVER THE ROOT ZONE OF THE VEGETATION WITHIN THE PROTECTIVE FENCING. NO CHEMICALS/SOLVENTS SHALL BE DUMPED OR FLUSHED ANYWHERE ON SITE.

1 TREE PROTECTION FENCING DETAIL/NOTES NTS



2 DETAIL OF ROOT PROTECTION NTS



3 TREE MULCHING DETAIL NTS

**General Notes**

The Contractor is to carefully review the site in conjunction with the plans, details and specifications prepared for the project and report any discrepancies or need for clarification to the Landscape Architect before proceeding.

The Contractor must give 48 hours notice (week-ends not included) to request a site meeting with the Landscape Architect.

All drawings, details and specifications are the property of the Sunarts Design and must be returned at the completion of the work. Drawings are NOT to be scaled.

The Contractor is to check and confirm property boundaries in the field. The Contractor is to confirm the location of all subsurface utilities before any excavation work.


The Contractor is to confirm extent of demolition with the Landscape Architect before proceeding. The Contractor is to stake out all proposed elements for approval by the Landscape Architect before construction.

All surplus materials and debris is to be removed from the site.

The Contractor is responsible for any damages to private or City property caused by their forces or Sub-contractors.

3	10 June 16	Revised Site Plan	AW	DO
2	14 Aug. 13	Revised Grading Plan	AW	DO
1	11 July 13	Issued for Permit	AW	DO
No.	Date	Description	By	Ck.

Revision PLEASE MARK VOID ALL SUPERCEDED COPIES




David Orsini, Certified Arborist  
ISA ON-1025A

THIS DRAWING IS THE PROPERTY OF SUNARTS DESIGN AND SHALL NOT BE COPIED OR ELECTRONICALLY ALTERED WITHOUT WRITTEN AUTHORIZATION

**Sunarts Design**

ARBORICULTURE  
LANDSCAPE ARCHITECTURE  
ECOLOGICAL RESTORATION  
117 Miller Drive, Georgetown, ON L7G 5Y1  
416-604-4188 do@sunarts.ca  
Contact: David Orsini, OALA, ISA



**Calder Engineering Ltd.**

6440 King Street, Caledon, ON L7C 0S1  
T 905-857-7600 www.caldereng.com

1361605 ONTARIO LIMITED  
LOTS 1 TO 7  
RESIDENTIAL DEVELOPMENT  
JACK KENNY COURT  
CALEDON, ON  
L7E 2M5

Title **TREE PRESERVATION  
DETAILS/NOTES**

Scale	As shown	Sheet No
Drawn	AW	T2 of 2
Checked	DO	
Date	April 2013	
Job No	#13007	