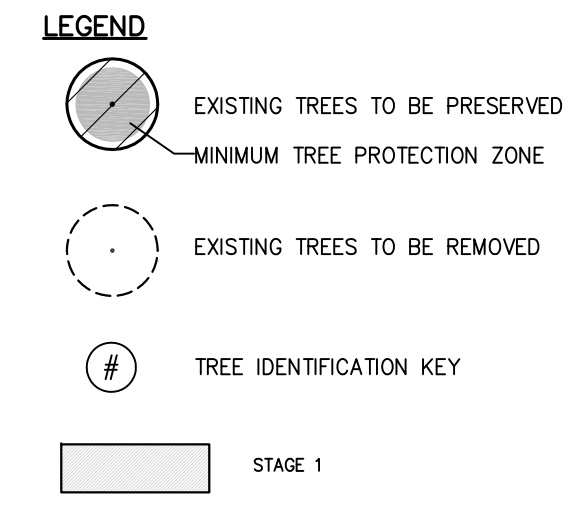


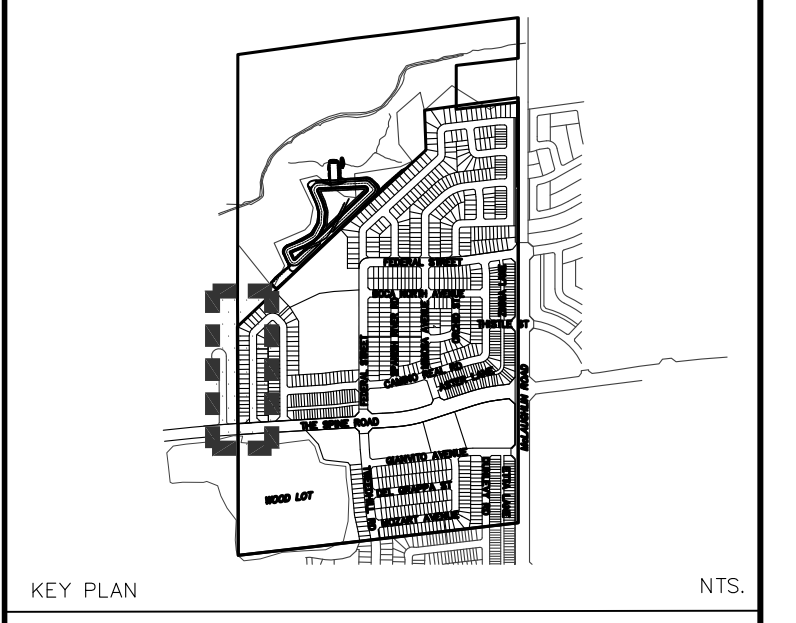
EXISTING TREE INVENTORY									
KEY	SPECIES	CALIPER IN (cm)	CROWN IN (m)	HEALTH	STRUCTURE	COMMENTS	PRESERVATION	MIN. TPZ	KEY
107	BUR OAK	73.0	18.0	GOOD	ONE SIDED FORM	CROWDING BY ADJACENT TREE. LOWER LIMB FAILURE. SOME INTERNAL DIEBACK THROUGHOUT	PRESERVE	4.8	107
108	BUR OAK	68.0	15.0	GOOD	ONE SIDED FORM	CROWDING BY ADJACENT TREE. MULTIPLE LEADERS. SOME INTERNAL DIEBACK. CROWDED AT BASE	PRESERVE	4.2	108
109	GREEN ASH	26.0	7.0	POOR	GOOD FORM	SIGNIFICANT CROWN DECLINE	PRESERVE	1.8	109
110	BUR OAK	25.0	8.0	FAIR	GOOD FORM	BRANCHING TO GRADE. DAMAGED CROWN	PRESERVE	1.8	110
111	BUR OAK	25.0	8.0	GOOD	ONE SIDED FORM	CROWDING BY ADJACENT TREE. SOME INTERNAL CROWN DIEBACK	PRESERVE	1.8	111
112	BUR OAK	35.40	16.0	GOOD	MULTI-STEMMED	OPEN FORM. CROWDING BY ADJACENT TREE. TWIG TIP DIEBACK THROUGHOUT	PRESERVE	2.4	112
113	BUR OAK	35.55	12.0	GOOD	VARIES	GROUPING OF 4 MATURE TREES. ALL EXHIBIT CROWDED AND ONE SIDED FORMULTI-STEMMED ONE TREE DOUBLE STEMMED MINOR INTERNAL CROWN DIEBACK THROUGHOUT	PRESERVE	3.6	113
114	BUR OAK	30.55	15.0	GOOD	VARIES	GROUPING OF 9 MATURE TREES. ALL EXHIBIT CROWDED AND ONE SIDED FORMULTI-STEMMED ONE TREE DOUBLE STEMMED AND ONE MULTI-STEMMED MINOR INTERNAL CROWN DIEBACK THROUGHOUT. SOME FAILED LOWER BRANCHES	REMOVE	3.6	114
115	BUR OAK	36.0	8.0	GOOD	DOUBLE LEADER	STEM PLATS AT 1.4m HT. MINOR DIEBACK ON LOWER BRANCHES	REMOVE	2.4	115
116	BUR OAK	70.0	14.0	GOOD	GOOD FORM	DENSE BRANCHING STRUCTURE. FENCE INGROWN	REMOVE	4.2	116
117	SHAGBARK HICKORY	25.0	9.0	GOOD	GOOD FORM	CROWDED AT BASE BY BUCKTHORN. MINOR TWIG TIP DIEBACK	REMOVE	1.8	117
118	BUR OAK	64.0	10.0	GOOD	DOUBLE STEM	ONE SIDED FORM. CROWDING BY ADJACENT TREE	REMOVE	4.2	118
119	BUR OAK	33.35	12.0	FAIR	DOUBLE STEM	ONE SIDED FORM. DIEBACK ON LOWER BRANCHES. INCLUDED BARK. FAILED LIMBS IN CROWN. SOME DEADWOOD THROUGHOUT	REMOVE	2.4	119
120	BUR OAK	38.0	11.0	GOOD	CO-DOMINANT LEADERS	ONE SIDED FORM. CROWDING BY ADJACENT TREE. SOME INTERNAL DIEBACK	REMOVE	2.4	120
121	BUR OAK	100.0	20.0	GOOD	GOOD FORM	MATURE. MINOR DIEBACK ON LOWER BRANCHES. BROAD FORM	REMOVE	6	121

NOTE:  
ALL PHASE 1 TREE PRESERVATION/REMOVAL REQUIREMENTS REFER TO PHASE 1 SUBDIVISION STREETScape PLANS BY SBK - PROJECT #4882.



**GENERAL NOTES**


- VERIFY ALL DIMENSIONS.
- DO NOT SCALE DRAWINGS.
- REPORT ANY DISCREPANCIES, DISCOVERED ERRORS, OR OMISSIONS TO THE LANDSCAPE ARCHITECT BEFORE PROCEEDING.
- IT IS ADVISED THAT CONTRACTORS CONTACT THE LANDSCAPE ARCHITECT PRIOR TO CONSTRUCTION TO ENSURE THE USE OF THE LATEST REVISED DRAWINGS.
- DRAWINGS AND SPECIFICATIONS ARE THE PROPERTY OF THE LANDSCAPE ARCHITECT.



*Matthew C. Gehres*  
MATTHEW C. GEHRES  
International Society of Arboriculture  
Certified Arborist #ON-1114A  
Date: DECEMBER 11, 2020

No.	DATE	REVISION	BY
1	DEC. 11/2020	ISSUED FOR DP SUBMISSION	J.B.

It is the responsibility of the Contractor and/or Owner to ensure that the drawings with the latest revisions are used for construction.



**SBK** 5770 HURONTARIO STREET, SUITE 320  
MISSISSAUGA, ONTARIO, L5R 3G5  
T: 416.695.4849 F: 905.712.3101  
WWW.STRYBOS.COM

**STRYBOS BARRON KING**  
LANDSCAPE ARCHITECTURE

PROJECT: **MAYFIELD STATION RESIDENTIAL SUBDIVISION STAGE 2**  
NORTH OF MAYFIELD RD. & WEST McLAUGHLIN RD.  
TOWN OF CALEDON

BROOKVALLEY PROJECT MANAGEMENT INC.

DRAWING TITLE:  
**TREE INVENTORY AND PRESERVATION PLAN**

SCALE: 1 : 1000	PROJECT No. 16-4882
DATE: NOV. 27, 2020	DRAWING No. V102
DRAWN BY: P.J.H.	CHECKED BY: J.B.

FOR DETAILED INFORMATION PERTAINING TO THE "SOUTHWEST WOODLOT", REFER TO THE FOLLOWING REPORTS:

- AMEC ET AL (2014)
- EIS/EIR - HENSEL DESIGN GROUP INC. ET AL (JULY 2016)
- THE DEVELOPER IS TO CONTACT THE CONSERVATION AUTHORITY FOR FURTHER DIRECTION

**WOODLOT TO BE RETAINED**