


Monitoring Well Levels

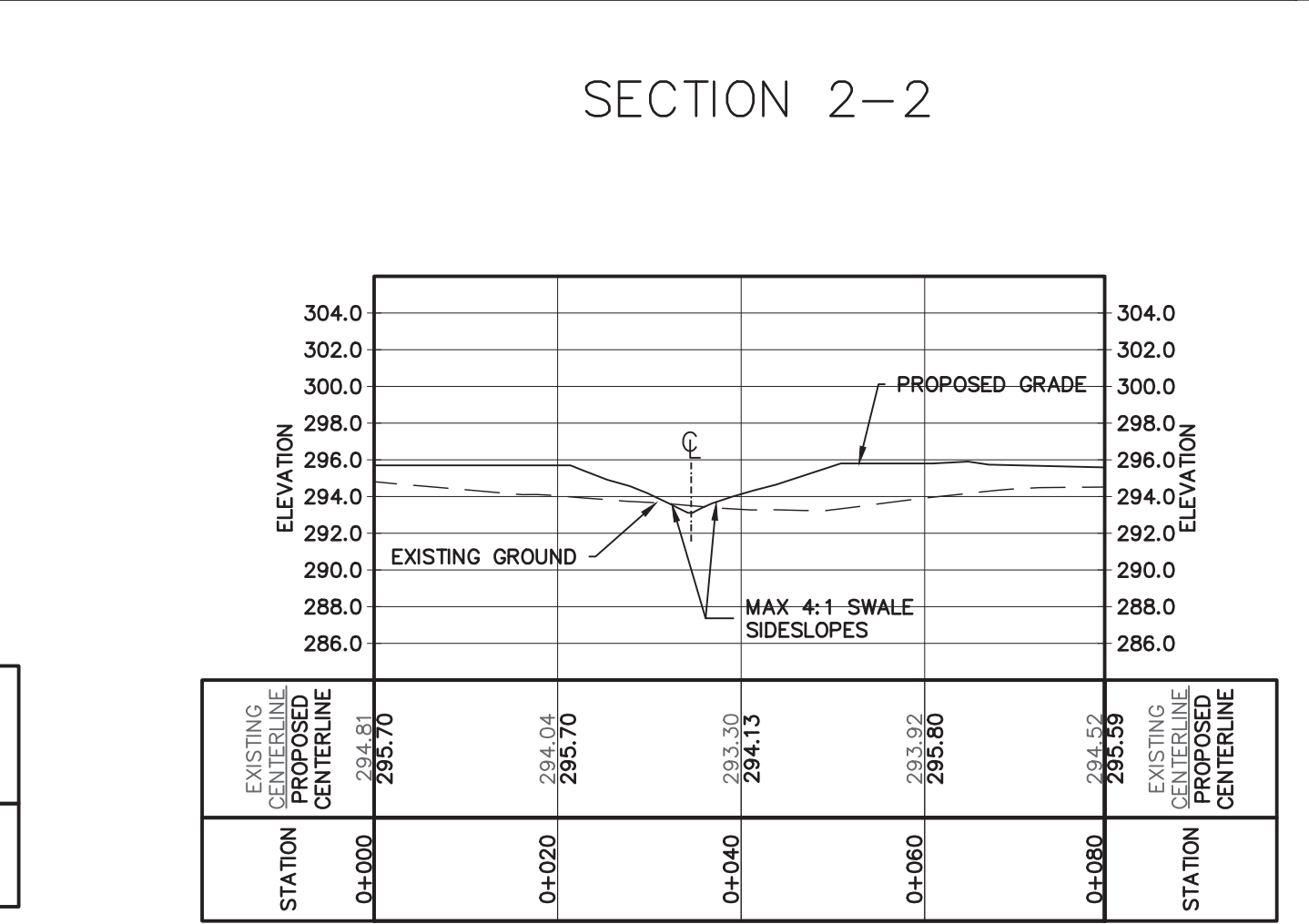
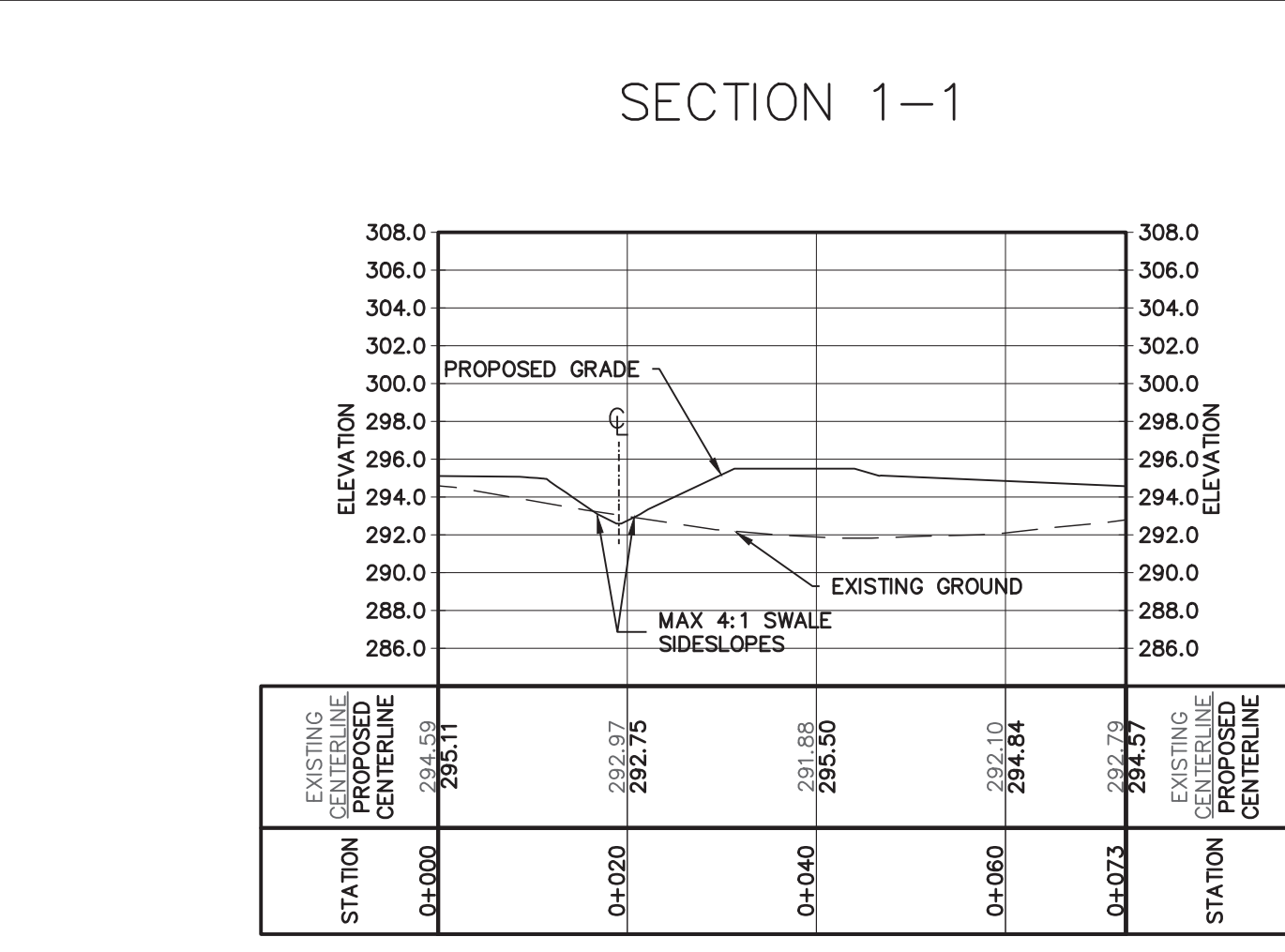
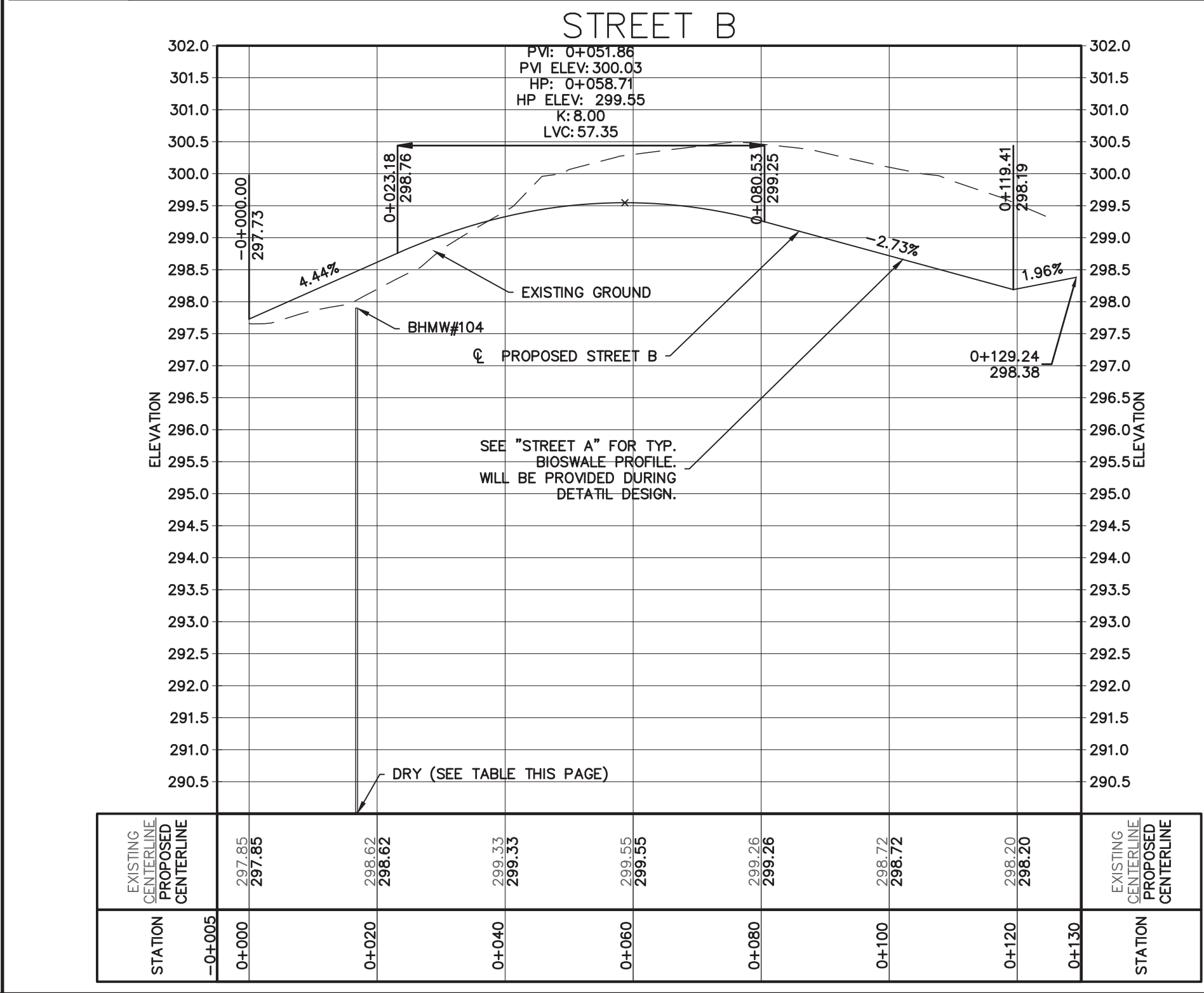
Monitoring Well	April 2, 2022		October 11, 2023		April 28, 2023	
	Measured Level (m)	Groundwater Elevation (m)	Measured Level (m)	Groundwater Elevation (m)	Measured Level (m)	Groundwater Elevation (m)
MW#1	287.35	287.35	287.35	287.35	287.35	287.35
MW#2	287.35	287.35	287.35	287.35	287.35	287.35
MW#3	287.35	287.35	287.35	287.35	287.35	287.35
MW#4	287.35	287.35	287.35	287.35	287.35	287.35
MW#5	287.35	287.35	287.35	287.35	287.35	287.35
MAX	287.35	287.35	287.35	287.35	287.35	287.35
MIN	287.35	287.35	287.35	287.35	287.35	287.35
Avg	287.35	287.35	287.35	287.35	287.35	287.35




STATION	EXISTING CENTERLINE	PROPOSED CENTERLINE
0+000	289.32	288.46
0+020	289.32	288.46
0+040	291.76	288.72
0+060	292.99	289.83
0+080	295.12	291.03
0+100	295.89	292.23
0+120	297.39	293.43
0+140	299.14	294.63
0+160	299.83	295.83
0+180	299.13	297.03
0+200	298.57	298.22
0+220	298.67	299.10
0+240	298.97	299.49
0+260	299.41	299.36
0+280	299.46	298.67
0+300	299.35	298.52
0+320	299.70	297.78
0+340	299.43	297.23
0+360	298.02	296.69
0+380	298.77	296.14
0+400	298.17	295.60
0+420	298.00	295.05
0+440	298.00	295.05
0+445	298.00	295.05



No.	ISSUE / REVISION	DATE
4	ISSUED FOR FOURTH SUBMISSION (ZBA)	2024/AUG/21
3	ISSUED TO SUPPORT INTERIM HYDRO-G REPORT	2024/MAY/23
2	ISSUED TO ADDRESS AGENCY COMMENTS (ZBA)	2024/APR/05
1	ISSUED FOR SECOND SUBMISSION (ZBA)	2023/NOV/07
0	ISSUED FOR FIRST SUBMISSION (ZBA)	2022/JUNE/30



NOT FOR CONSTRUCTION



TOWN OF CALEDON
PLANNING
RECEIVED
August 22, 2024

ELEVATION NOTE:
ELEVATIONS SHOWN HEREON ARE GEODETIC DATUM AND ARE DERIVED FROM THE MINISTRY OF NATURAL RESOURCES BENCHMARKS.

SITE BENCHMARK:
No. 0082010811
ELEVATION = 286.833m
No. 0082010813
ELEVATION = 290.087

SURVEY NOTES:
THIS TOPOGRAPHIC SURVEY WAS COMPLETED BY J.D. BARNES LIMITED ON MARCH 22, 2022. REF. No: 22-30-839-00

DRAWING NOTES:
THIS DRAWING IS THE EXCLUSIVE PROPERTY OF C.F. GROZIER & ASSOCIATES INC. AND THE REPRODUCTION OF ANY PART OF IT WITHOUT PRIOR WRITTEN CONSENT OF THIS OFFICE IS STRICTLY PROHIBITED.
THE CONTRACTOR SHALL VERIFY ALL DIMENSIONS, LEVELS, AND DATUMS ON SITE AND REPORT ANY DISCREPANCIES OR OMISSIONS TO THIS OFFICE PRIOR TO CONSTRUCTION.
THIS DRAWING IS TO BE READ AND UNDERSTOOD IN CONJUNCTION WITH ALL OTHER PLANS AND DOCUMENTS APPLICABLE TO THIS PROJECT. DO NOT SCALE THIS DRAWING.
ALL EXISTING UNDERGROUND UTILITIES TO BE VERIFIED IN THE FIELD BY THE CONTRACTOR PRIOR TO CONSTRUCTION.

Project
**10249 HUNSDEN SIDEROAD
TOWN OF CALEDON**

Drawing
**PRELIMINARY SITE
ROAD & BIO-SWALE PROFILES**

CROZIER CONSULTING ENGINEERS
2800 HIGH POINT DRIVE
SUITE 100
MILTON, ON L9T 6P4
905-875-0026 T
905-875-4915 F
WWW.CFCROZIER.CA

Drawn: D.G. Design: T.E. Project No: **952-6305**
Check: J.K.F. Check: T.E. Scale: 1:750 Dwg: **C 104**

C:\Users\jgarcia\OneDrive\Documents\Projects\10249_Hunsden_Sideroad\10249_Hunsden_Sideroad\10249_Hunsden_Sideroad\10249_Hunsden_Sideroad.dwg, 2024-08-21 10:52:59 AM, d:\p...