

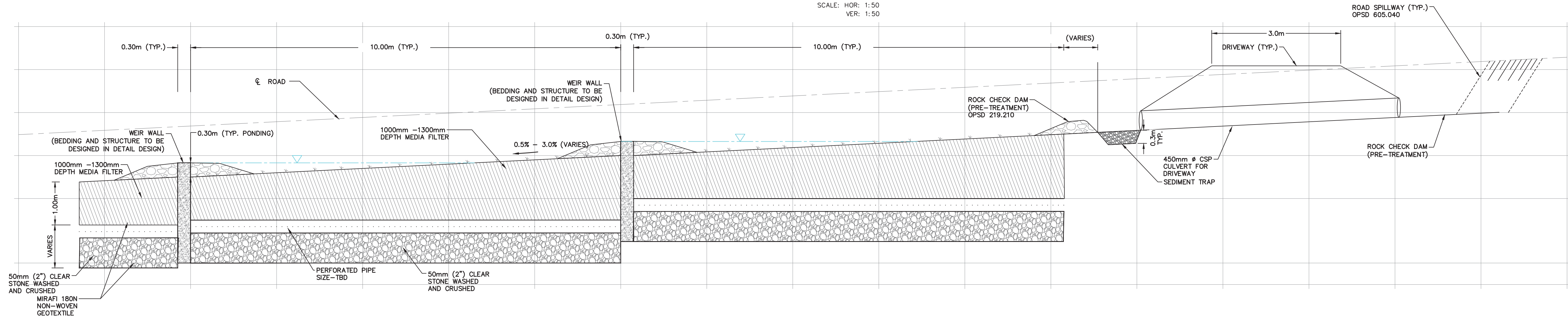
TOWN OF CALEDON
PLANNING
RECEIVED

Apr 16, 2024



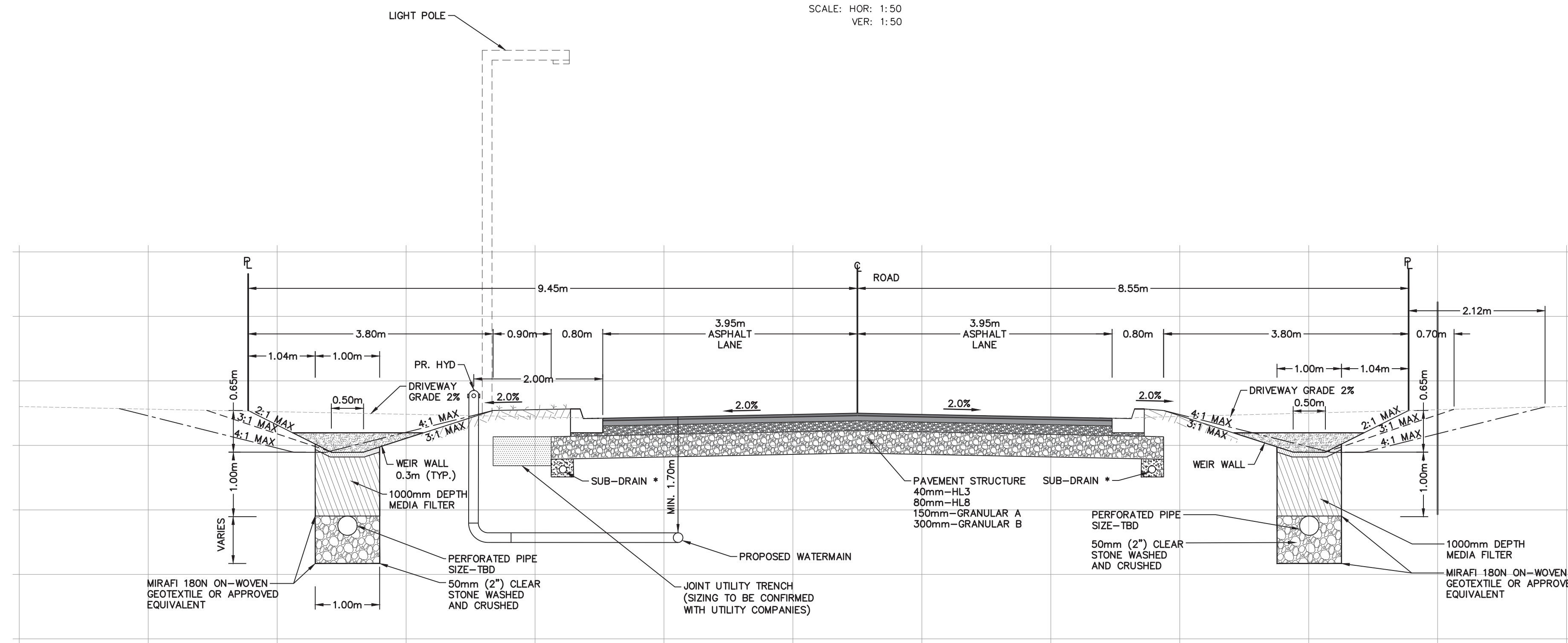
TYPICAL ROADSIDE BIOSWALE SECTION

SCALE: HOR: 1:50
VER: 1:50



TYPICAL 18.0m R.O.W. ROAD SECTION

SCALE: HOR: 1:50
VER: 1:50



* SUB-DRAIN MAY OUTLET TO PERFORATED PIPE IN BIOSWALE

2	ISSUED TO ADDRESS AGENCY COMMENTS (ZBA)	2024/APR/05
1	ISSUED FOR SECOND SUBMISSION (ZBA)	2023/NOV/07
0	ISSUED FOR FIRST SUBMISSION (ZBA)	2022/JUNE/30
No.	ISSUE / REVISION	YYYY/MM/DD

ELEVATION NOTE:
ELEVATIONS SHOWN HEREON ARE GEODETIC DATUM AND ARE DERIVED FROM THE MINISTRY OF NATURAL RESOURCES BENCHMARKS.

SITE BENCHMARK:
No. 00820108111
ELEVATION = 286.833m
No. 00820108113
ELEVATION = 290.087


SURVEY NOTES:
THIS TOPOGRAPHIC SURVEY WAS COMPLETED BY J.D. BARNES LIMITED ON MARCH 22, 2022. REF. No: 22-30-839-00

DRAWING NOTES:
THIS DRAWING IS THE EXCLUSIVE PROPERTY OF C.F. CROZIER & ASSOCIATES INC. AND THE REPRODUCTION OF ANY PART OF IT WITHOUT PRIOR WRITTEN CONSENT OF THIS OFFICE IS STRICTLY PROHIBITED.
THE CONTRACTOR SHALL VERIFY ALL DIMENSIONS, LEVELS, AND DATUMS ON SITE AND REPORT ANY DISCREPANCIES OR OMISSIONS TO THIS OFFICE PRIOR TO CONSTRUCTION.
THIS DRAWING IS TO BE READ AND UNDERSTOOD IN CONJUNCTION WITH ALL OTHER PLANS AND DOCUMENTS APPLICABLE TO THIS PROJECT. DO NOT SCALE THIS DRAWING.
ALL EXISTING UNDERGROUND UTILITIES TO BE VERIFIED IN THE FIELD BY THE CONTRACTOR PRIOR TO CONSTRUCTION.

Project
**10249 HUNSDEN SIDEROAD
TOWN OF CALEDON**

Drawing
SECTIONS AND DETAILS

NOT FOR CONSTRUCTION



CROZIER CONSULTING ENGINEERS
2800 HIGH POINT DRIVE
SUITE 100
MILTON, ON L9T 6P4
905-875-0026 T
905-875-4915 F
WWW.CFCROZIER.CA

Drawn	D.G.	Design	T.E.	Project No.	952-6305	
Check	J.K.F.	Check	T.E.	Scale	AS SHOWN	
					Dwg.	C 103