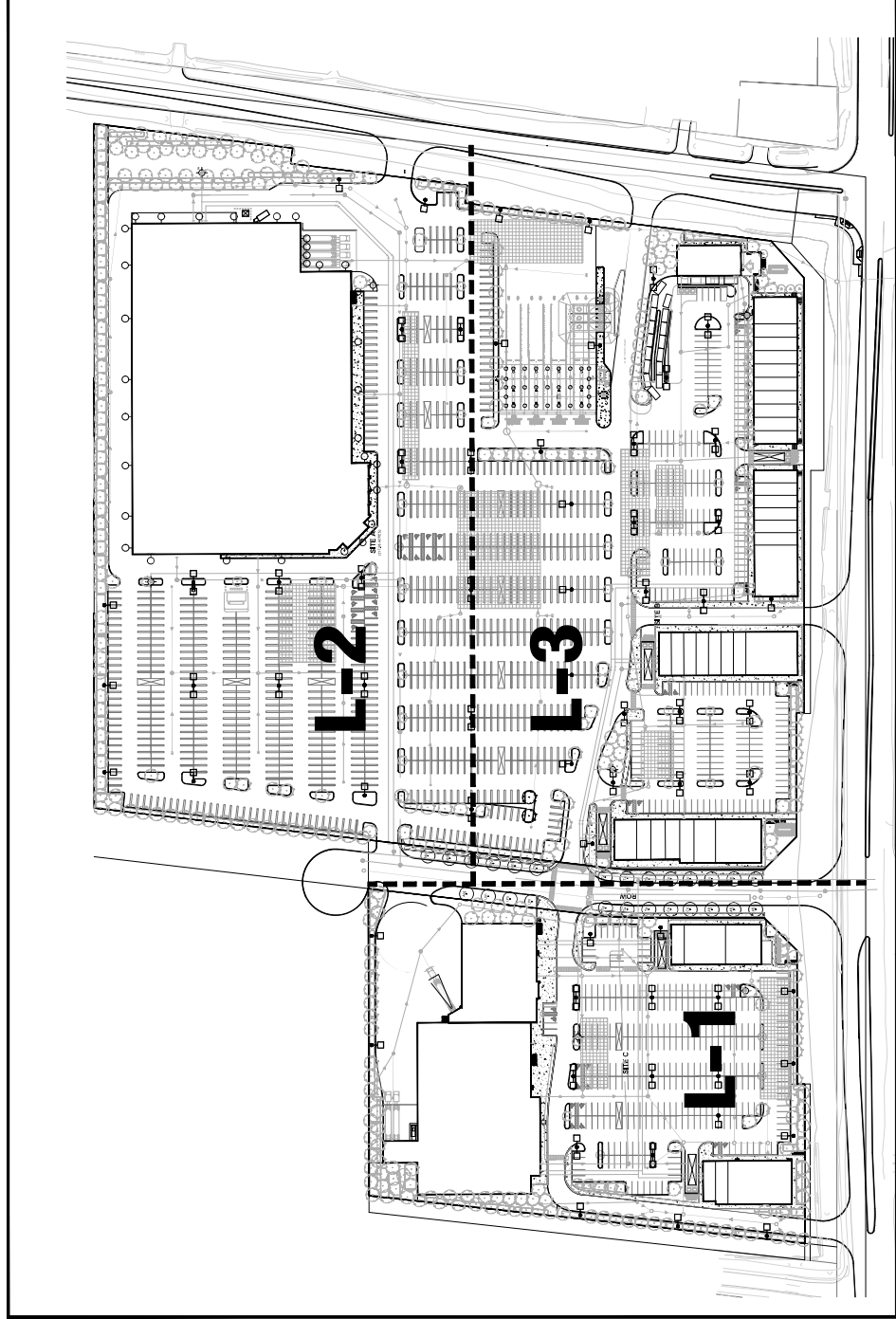


Landscape Drawings

12100 CREDITVIEW ROAD

Milton, Ontario

TOWN OF CALEDON
 PLANNING
 RECEIVED
 November 18, 2024



KEY PLAN | 1:1000

LIST OF DRAWINGS

Reference	Description
L1	Landscape - Layout and Planting Plan
L2	Landscape - Layout and Planting Plan
L3	Landscape - Layout and Planting Plan
D1	Landscape Details
D2	Site Furnishing Details

SUBMISSIONS

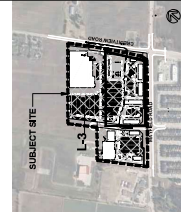
Version	Description	Date
1.0	Issued For Coordination	09/30/24
2.0	Issued For Coordination	10/08/24
3.0	First Submission For SPA	10/15/24

Project Name: 12100 CREDITVIEW ROAD
 MAYFIELD & CREDITVIEW ROAD



Landscape architecture | urban design | design process | permitting | interior design
 1200 Hurontario Street, Unit 102
 Toronto, Ontario M5S 3L7
 T: (416) 442-7771 | F: (416) 442-1023 | www.mbtw-mil.com

Key Plan - N.T.S.



LEGEND

(Symbol)	EXISTING TREES
(Symbol)	PROPOSED TREES
(Symbol)	PROPOSED TREES TO REMAIN
(Symbol)	PROPOSED TREES TO BE REMOVED
(Symbol)	PROPOSED TREES TO BE RELOCATED
(Symbol)	PROPOSED TREES TO BE PRESERVED
(Symbol)	PROPOSED TREES TO BE REPLANTED
(Symbol)	PROPOSED TREES TO BE MAINTAINED
(Symbol)	PROPOSED TREES TO BE DESTROYED
(Symbol)	PROPOSED TREES TO BE PROTECTED
(Symbol)	PROPOSED TREES TO BE RELOCATED
(Symbol)	PROPOSED TREES TO BE PRESERVED
(Symbol)	PROPOSED TREES TO BE REPLANTED
(Symbol)	PROPOSED TREES TO BE MAINTAINED
(Symbol)	PROPOSED TREES TO BE DESTROYED
(Symbol)	PROPOSED TREES TO BE PROTECTED

Notes:

- PROVIDED DIMENSIONS REFER TO THE CENTERLINE OF THE TREE.
- PROVIDED DIMENSIONS REFER TO THE CENTERLINE OF THE TREE.
- PROVIDED DIMENSIONS REFER TO THE CENTERLINE OF THE TREE.
- PROVIDED DIMENSIONS REFER TO THE CENTERLINE OF THE TREE.
- PROVIDED DIMENSIONS REFER TO THE CENTERLINE OF THE TREE.

the rbby group

12100 CREDITVIEW ROAD
MAYFIELD CREDITVIEW ROAD
Commercial Block

Project Name: 12100 CREDITVIEW ROAD
MAYFIELD CREDITVIEW ROAD
Commercial Block

Scale: 1/8" = 1'-0"

Date: SEP 15, 2024

the rbby group

Landscape Architecture

12100 CREDITVIEW ROAD
MAYFIELD CREDITVIEW ROAD
Commercial Block

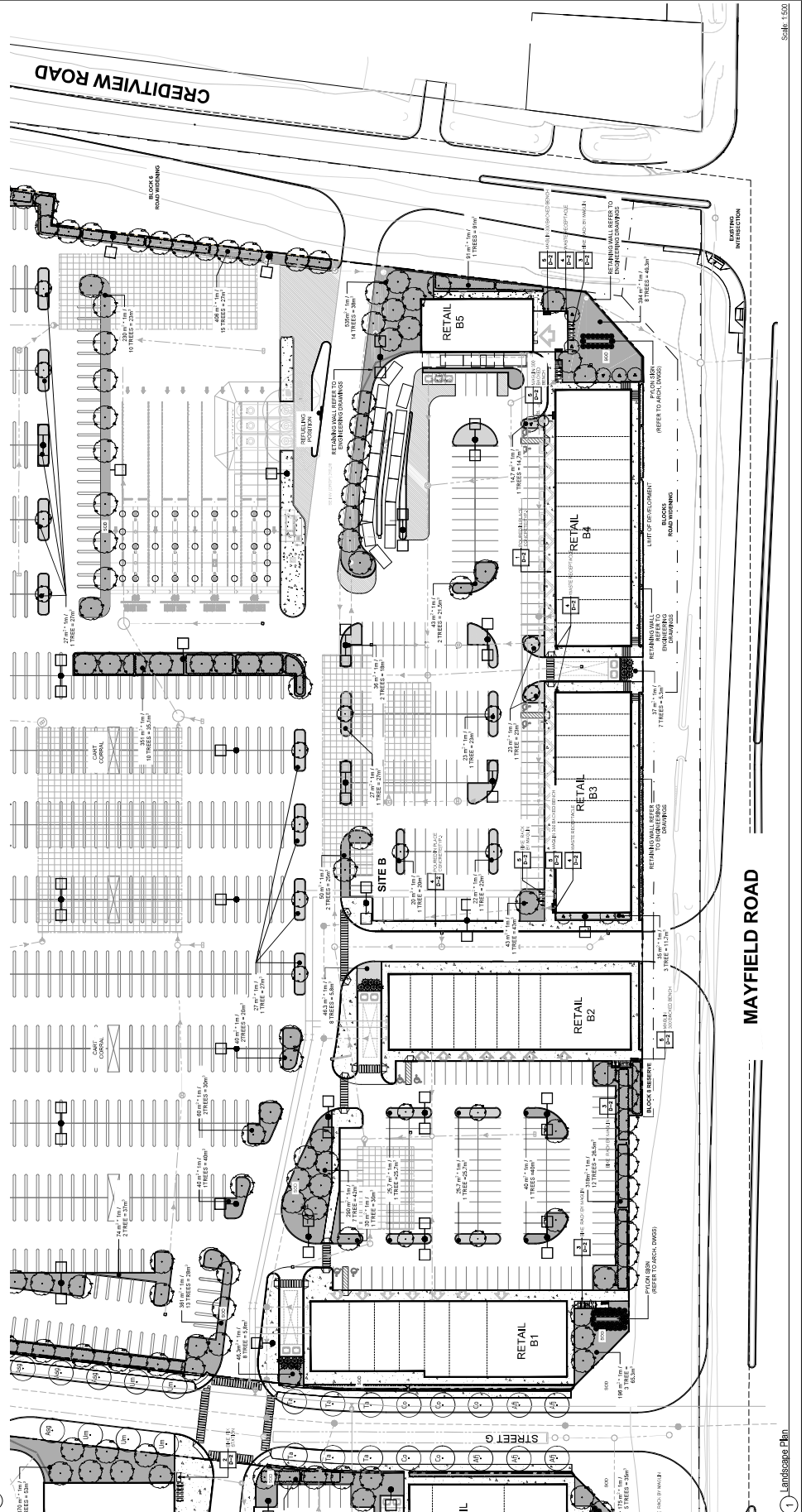
Scale: 1/8" = 1'-0"

Date: SEP 15, 2024

Project Name: 12100 CREDITVIEW ROAD
MAYFIELD CREDITVIEW ROAD
Commercial Block

Plant Material List

Key	Item Name	Quantity	Unit	Remarks	TOTAL
B1	AMERICAN HORNBEAM	10	Each	10.00	10
B2	DOGWOOD	10	Each	10.00	10
B3	REDBUD	10	Each	10.00	10
B4	CORNEL DOGWOOD	10	Each	10.00	10
B5	DOGWOOD	10	Each	10.00	10
B6	REDBUD	10	Each	10.00	10
B7	CORNEL DOGWOOD	10	Each	10.00	10
B8	DOGWOOD	10	Each	10.00	10
B9	REDBUD	10	Each	10.00	10
B10	CORNEL DOGWOOD	10	Each	10.00	10
B11	DOGWOOD	10	Each	10.00	10
B12	REDBUD	10	Each	10.00	10
B13	CORNEL DOGWOOD	10	Each	10.00	10
B14	DOGWOOD	10	Each	10.00	10
B15	REDBUD	10	Each	10.00	10
B16	CORNEL DOGWOOD	10	Each	10.00	10
B17	DOGWOOD	10	Each	10.00	10
B18	REDBUD	10	Each	10.00	10
B19	CORNEL DOGWOOD	10	Each	10.00	10
B20	DOGWOOD	10	Each	10.00	10
B21	REDBUD	10	Each	10.00	10
B22	CORNEL DOGWOOD	10	Each	10.00	10
B23	DOGWOOD	10	Each	10.00	10
B24	REDBUD	10	Each	10.00	10
B25	CORNEL DOGWOOD	10	Each	10.00	10
B26	DOGWOOD	10	Each	10.00	10
B27	REDBUD	10	Each	10.00	10
B28	CORNEL DOGWOOD	10	Each	10.00	10
B29	DOGWOOD	10	Each	10.00	10
B30	REDBUD	10	Each	10.00	10
B31	CORNEL DOGWOOD	10	Each	10.00	10
B32	DOGWOOD	10	Each	10.00	10
B33	REDBUD	10	Each	10.00	10
B34	CORNEL DOGWOOD	10	Each	10.00	10
B35	DOGWOOD	10	Each	10.00	10
B36	REDBUD	10	Each	10.00	10
B37	CORNEL DOGWOOD	10	Each	10.00	10
B38	DOGWOOD	10	Each	10.00	10
B39	REDBUD	10	Each	10.00	10
B40	CORNEL DOGWOOD	10	Each	10.00	10
B41	DOGWOOD	10	Each	10.00	10
B42	REDBUD	10	Each	10.00	10
B43	CORNEL DOGWOOD	10	Each	10.00	10
B44	DOGWOOD	10	Each	10.00	10
B45	REDBUD	10	Each	10.00	10
B46	CORNEL DOGWOOD	10	Each	10.00	10
B47	DOGWOOD	10	Each	10.00	10
B48	REDBUD	10	Each	10.00	10
B49	CORNEL DOGWOOD	10	Each	10.00	10
B50	DOGWOOD	10	Each	10.00	10
B51	REDBUD	10	Each	10.00	10
B52	CORNEL DOGWOOD	10	Each	10.00	10
B53	DOGWOOD	10	Each	10.00	10
B54	REDBUD	10	Each	10.00	10
B55	CORNEL DOGWOOD	10	Each	10.00	10
B56	DOGWOOD	10	Each	10.00	10
B57	REDBUD	10	Each	10.00	10
B58	CORNEL DOGWOOD	10	Each	10.00	10
B59	DOGWOOD	10	Each	10.00	10
B60	REDBUD	10	Each	10.00	10
B61	CORNEL DOGWOOD	10	Each	10.00	10
B62	DOGWOOD	10	Each	10.00	10
B63	REDBUD	10	Each	10.00	10
B64	CORNEL DOGWOOD	10	Each	10.00	10
B65	DOGWOOD	10	Each	10.00	10
B66	REDBUD	10	Each	10.00	10
B67	CORNEL DOGWOOD	10	Each	10.00	10
B68	DOGWOOD	10	Each	10.00	10
B69	REDBUD	10	Each	10.00	10
B70	CORNEL DOGWOOD	10	Each	10.00	10
B71	DOGWOOD	10	Each	10.00	10
B72	REDBUD	10	Each	10.00	10
B73	CORNEL DOGWOOD	10	Each	10.00	10
B74	DOGWOOD	10	Each	10.00	10
B75	REDBUD	10	Each	10.00	10
B76	CORNEL DOGWOOD	10	Each	10.00	10
B77	DOGWOOD	10	Each	10.00	10
B78	REDBUD	10	Each	10.00	10
B79	CORNEL DOGWOOD	10	Each	10.00	10
B80	DOGWOOD	10	Each	10.00	10
B81	REDBUD	10	Each	10.00	10
B82	CORNEL DOGWOOD	10	Each	10.00	10
B83	DOGWOOD	10	Each	10.00	10
B84	REDBUD	10	Each	10.00	10
B85	CORNEL DOGWOOD	10	Each	10.00	10
B86	DOGWOOD	10	Each	10.00	10
B87	REDBUD	10	Each	10.00	10
B88	CORNEL DOGWOOD	10	Each	10.00	10
B89	DOGWOOD	10	Each	10.00	10
B90	REDBUD	10	Each	10.00	10
B91	CORNEL DOGWOOD	10	Each	10.00	10
B92	DOGWOOD	10	Each	10.00	10
B93	REDBUD	10	Each	10.00	10
B94	CORNEL DOGWOOD	10	Each	10.00	10
B95	DOGWOOD	10	Each	10.00	10
B96	REDBUD	10	Each	10.00	10
B97	CORNEL DOGWOOD	10	Each	10.00	10
B98	DOGWOOD	10	Each	10.00	10
B99	REDBUD	10	Each	10.00	10
B100	CORNEL DOGWOOD	10	Each	10.00	10



Scale: 1/8" = 1'-0"

Date: SEP 15, 2024

Project Name: 12100 CREDITVIEW ROAD
MAYFIELD CREDITVIEW ROAD
Commercial Block

Landscape Plan

12100 CREDITVIEW ROAD
MAYFIELD CREDITVIEW ROAD
Commercial Block

Scale: 1/8" = 1'-0"

Date: SEP 15, 2024

Project Name: 12100 CREDITVIEW ROAD
MAYFIELD CREDITVIEW ROAD
Commercial Block