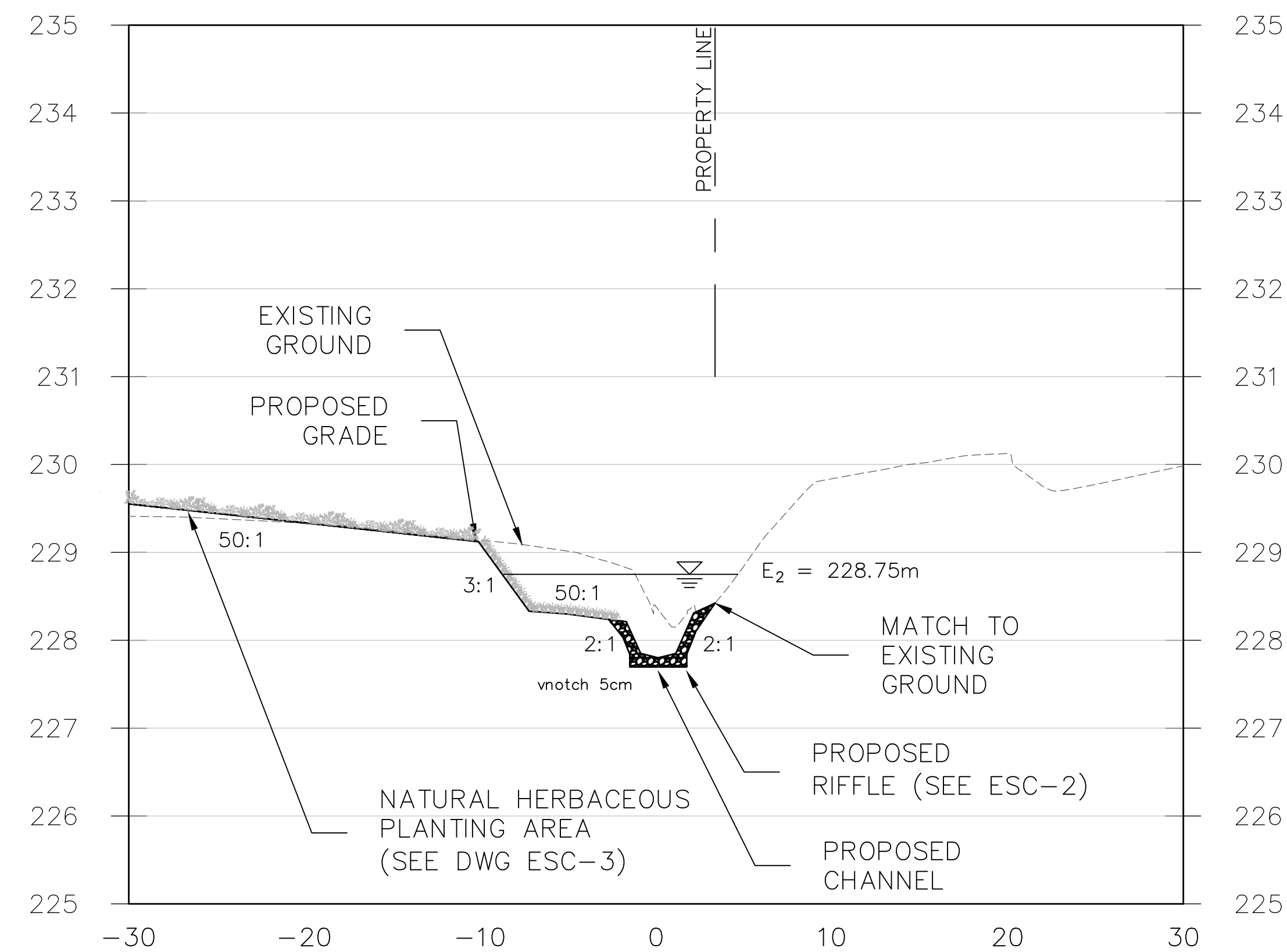
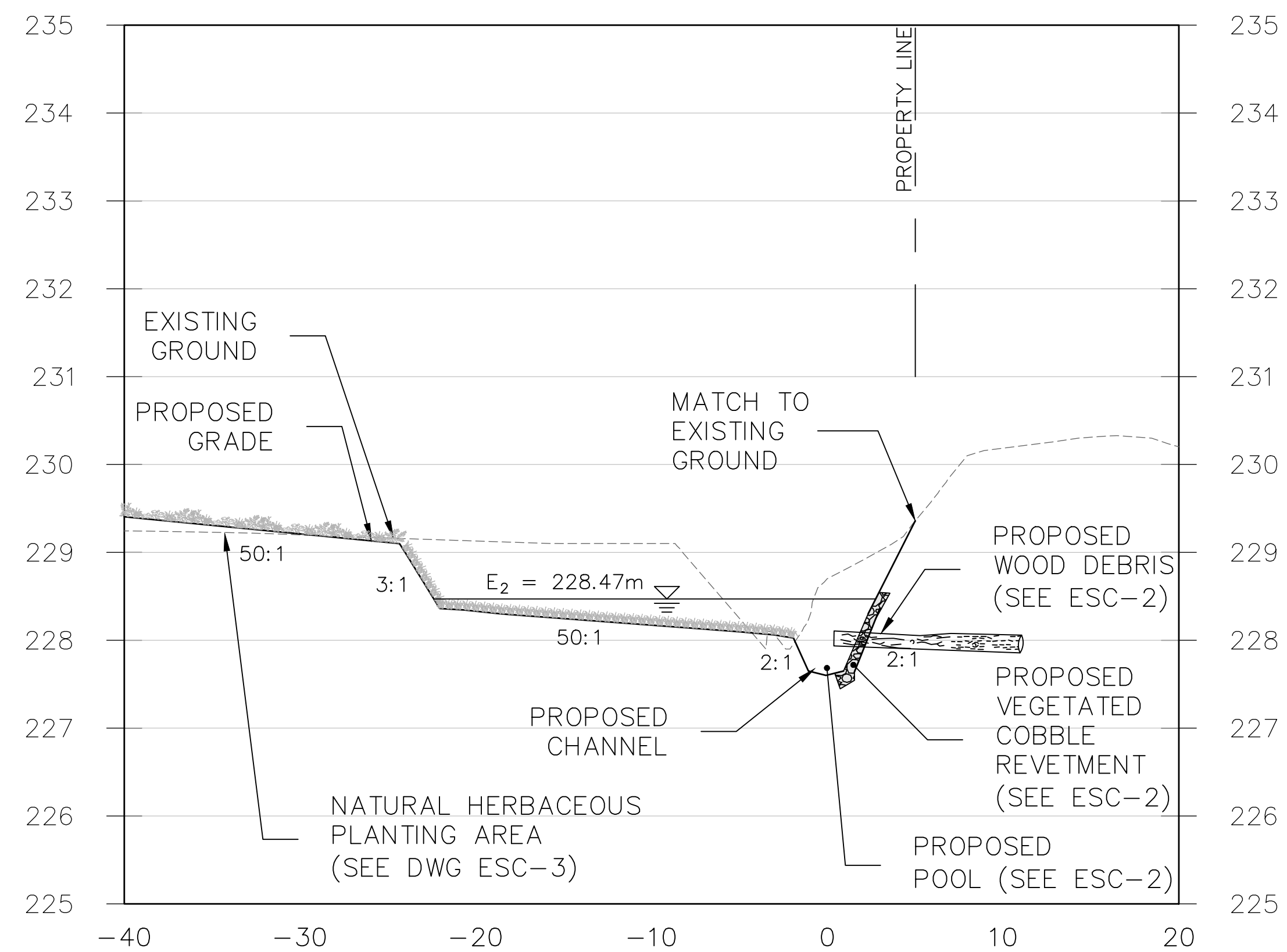


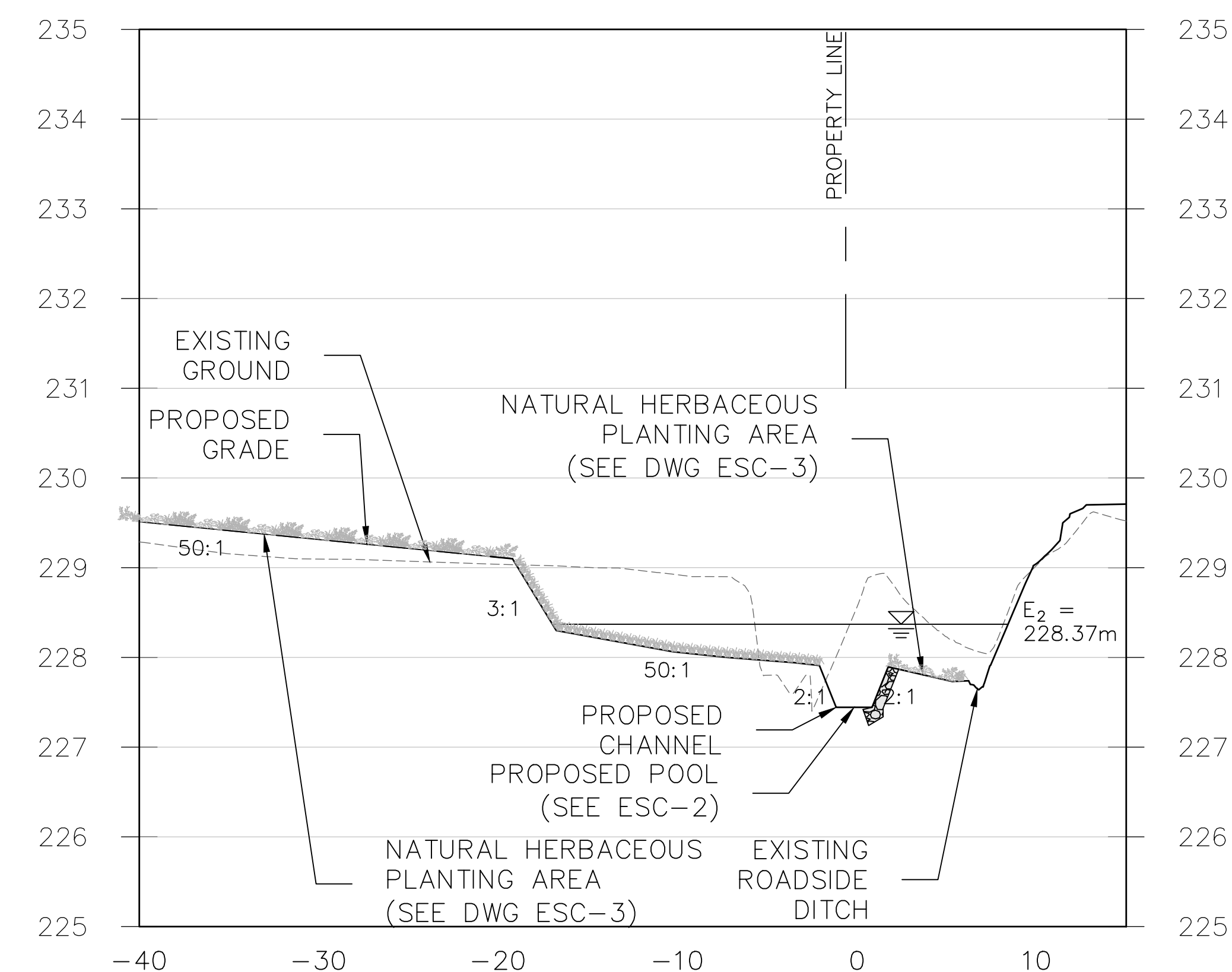
TOWN OF CALEDON
PLANNING
RECEIVED
May 1, 2023



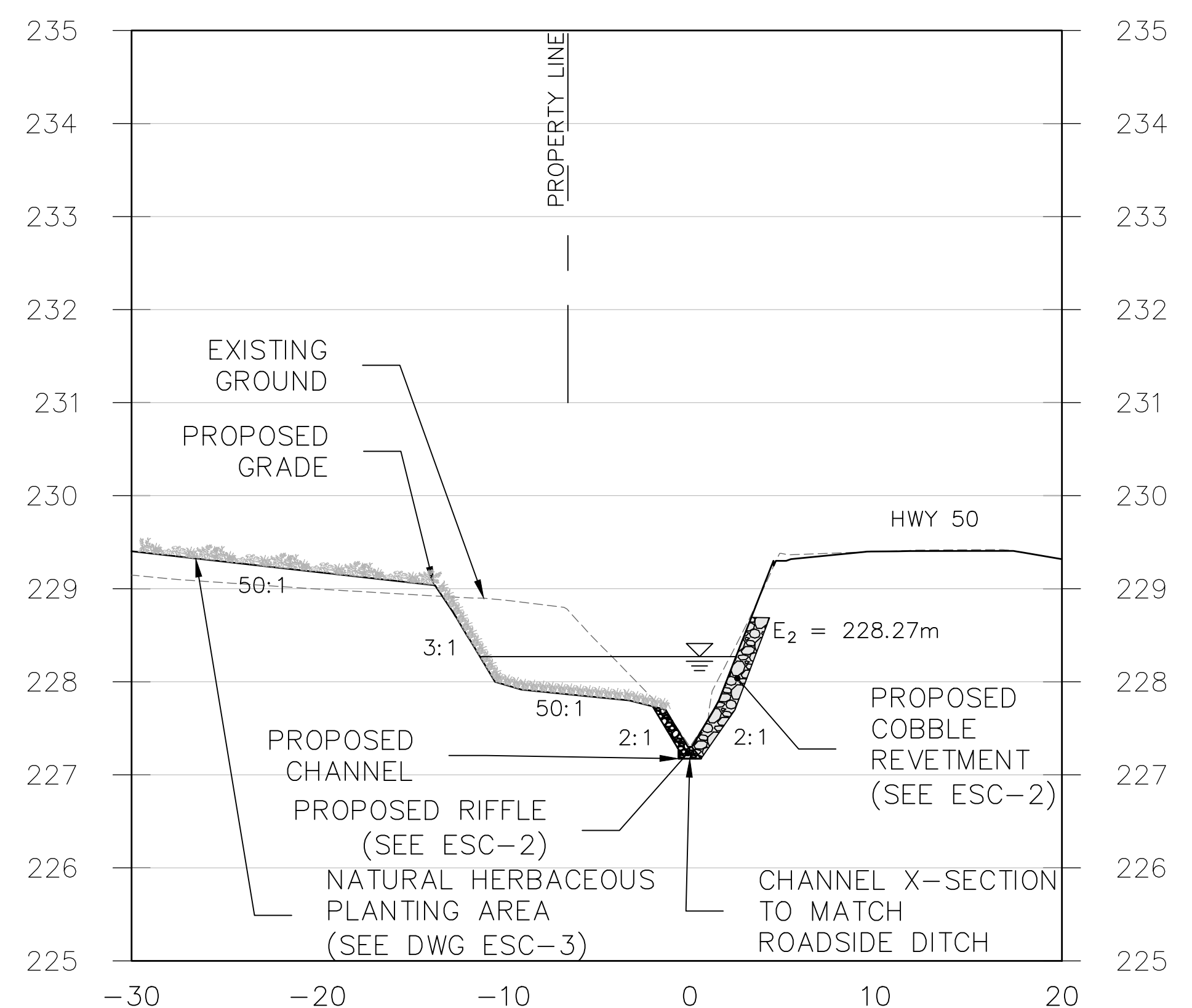
RIFFLE SECTION A-A
H: 1:250 V 1:50



POOL SECTION B-B
H: 1:250 V 1:50



POOL SECTION C-C
H: 1:250 V 1:50



RIFFLE SECTION D-D
H: 1:250 V 1:50

UTILITY NOTES:
THE POSITION OF POLE LINES, CONDUITS, WATERMANS, SEWERS AND OTHER UNDERGROUND AND OVERGROUND UTILITIES AND STRUCTURES IS NOT NECESSARILY SHOWN ON THE CONTRACT DRAWING AND WHERE SHOWN THE ACCURACY OF THE POSITION OF SUCH UTILITIES AND STRUCTURES IS NOT GUARANTEED BEFORE STARTING WORK. THE CONTRACTOR SHALL INFORM HIMSELF OF THE EXACT LOCATION OF ALL SUCH UTILITIES AND STRUCTURES, AND SHALL ASSUME ALL LIABILITY FOR DAMAGE.
BENCHMARK
ELEVATIONS ARE REFERRED TO THE CITY OF BRAMPTON BENCHMARK NO. 042010221, BEING A BRASS CAP IN CONCRETE APPROX. 21 m SOUTH OF CENTRELINE OF NASHVILLE ROAD AND 11 m EAST OF CENTRELINE OF REGIONAL ROAD 50, IN FRONT OF GAS STATION/COFFEE SHOP. HAVING AN ELEVATION OF 220.967 m.

No.	DATE	ISSUED TO	REVISIONS	D.H.
1	01/28/21	ISSUED TO TRCA		

PROJECT: **MULTIPLE RESIDENTIAL CONDO DEVELOPMENT**
12148 ALBION VAUGHAN ROAD, TOWN OF CALEDON

CONSULTANT: **MASONGSONG ASSOCIATES**
7700 KENNEDY ROAD SUITE 101
MARKHAM ONTARIO L3R 9W7
T: 905.944.9162
www.masongsong.ca

CONSULTANT: **Palmer™**

CONSERVATION AUTHORITY: **Conservation for The Living City**
5 Shoreham Drive Downsview Ontario M3N 1S4 (416) 661-6600

TITLE: **PROPOSED CHANNEL CROSS-SECTIONS**

DESIGN	W.A.	CHECKED	D.H.	CONTRACT No. 17-849
SCALE	AS SHOWN			PLAN No. XSEC
DATE	JANUARY 2021			