







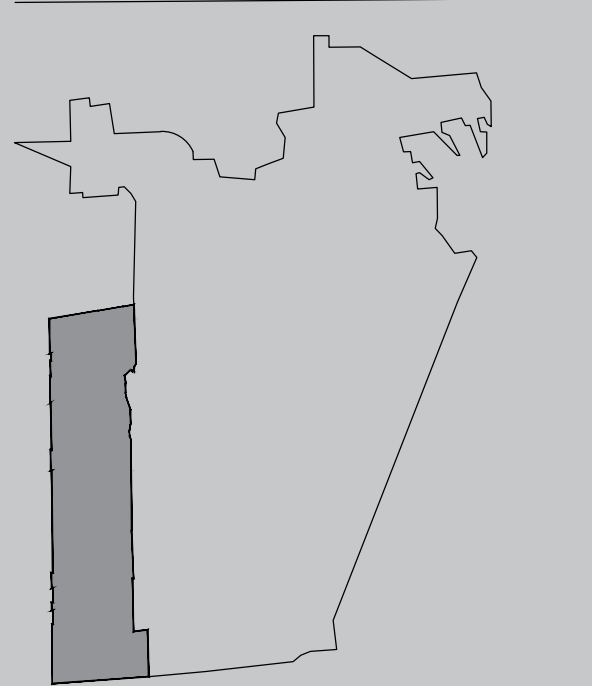
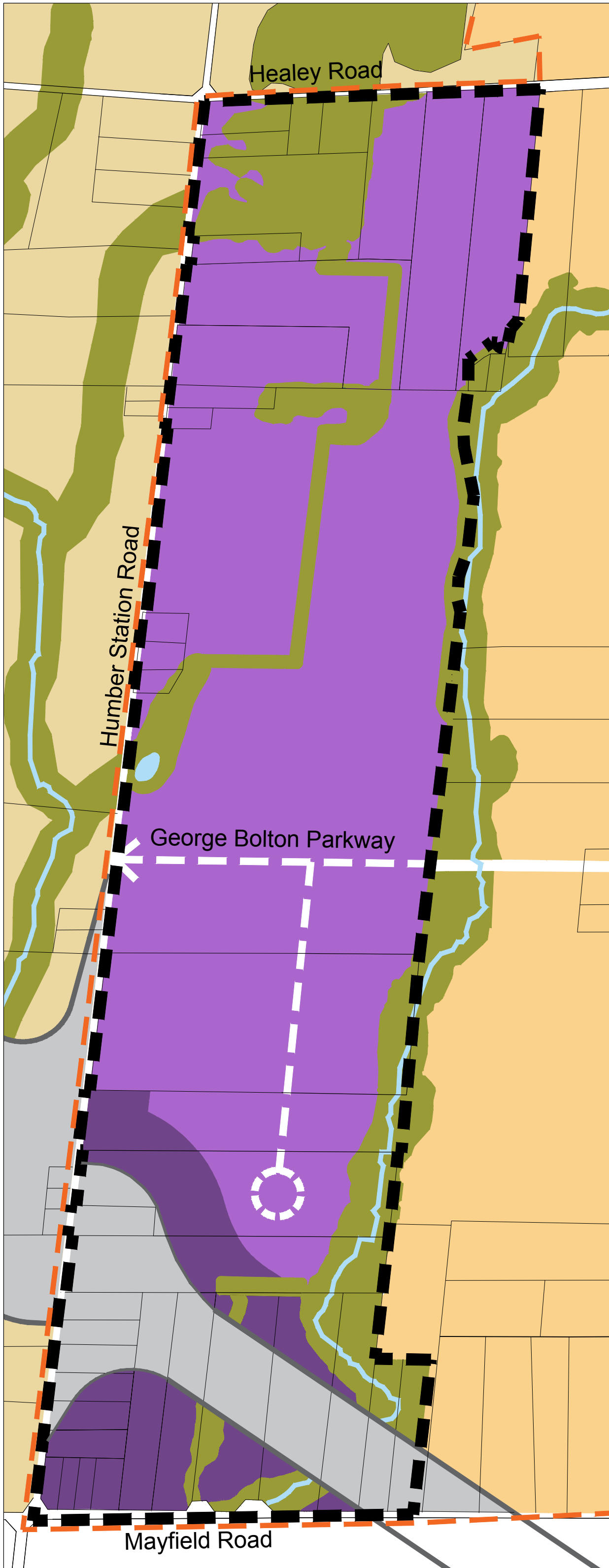


SCHEDULE XX
HUMBER STATION EMPLOYMENT AREA
LAND USE PLAN

Legend

-  Bolton Settlement Area
-  Secondary Plan Area
-  Natural Features and Areas
-  Prestige Employment
-  General Employment
-  Conceptual Road Network
-  Local Road
-  Highway



Base Data Source: Town of Caledon

