






















TOWN OF CALEDON
PLANNING
RECEIVED
July 7th, 2024







OFFICIAL PLAN

Schedule **XX** Alloa Secondary Plan: Land Use Plan

Land Use

-  Neighbourhood Area
-  Major Commercial / Mixed-Use Area
-  Prestige Employment Area
-  General Employment Area
-  Natural Environment System Area
-  Prime Agricultural Area
-  Urban Area
-  Greenbelt Plan Area
-  Neighbourhood Park
-  Community Park
-  Elementary School
-  Secondary School
-  Stormwater Management Pond
-  Potential Heritage Resource
-  Secondary Plan Boundary
-  Phase 1 Boundary
-  Phase 2 Boundary
-  Planned Highway 413 Transportation Corridor
-  Collector Road
-  Special Policy Area

Other Map Elements

-  Secondary Plan Boundary
-  Phase 1 Boundary
-  Phase 2 Boundary
-  Planned Highway 413 Transportation Corridor
-  Collector Road
-  Special Policy Area



0 100 200 300 400 500
m

Date of print: 6/21/2024

June 2024

This map forms part of the Future Caledon Official Plan of the Town of Caledon and must be read in conjunction with the text, other schedules and secondary plans. The boundaries/alignments of designations on this schedule are approximate and are not intended to be scaled.

