

LEGEND

RESIDENTIAL

- DETACHED
- TOWNHOUSE
- MEDIUM - HIGH DENSITY
- MIXED-USE

COMMERCIAL

- COMMERCIAL BLOCK

INSTITUTIONAL

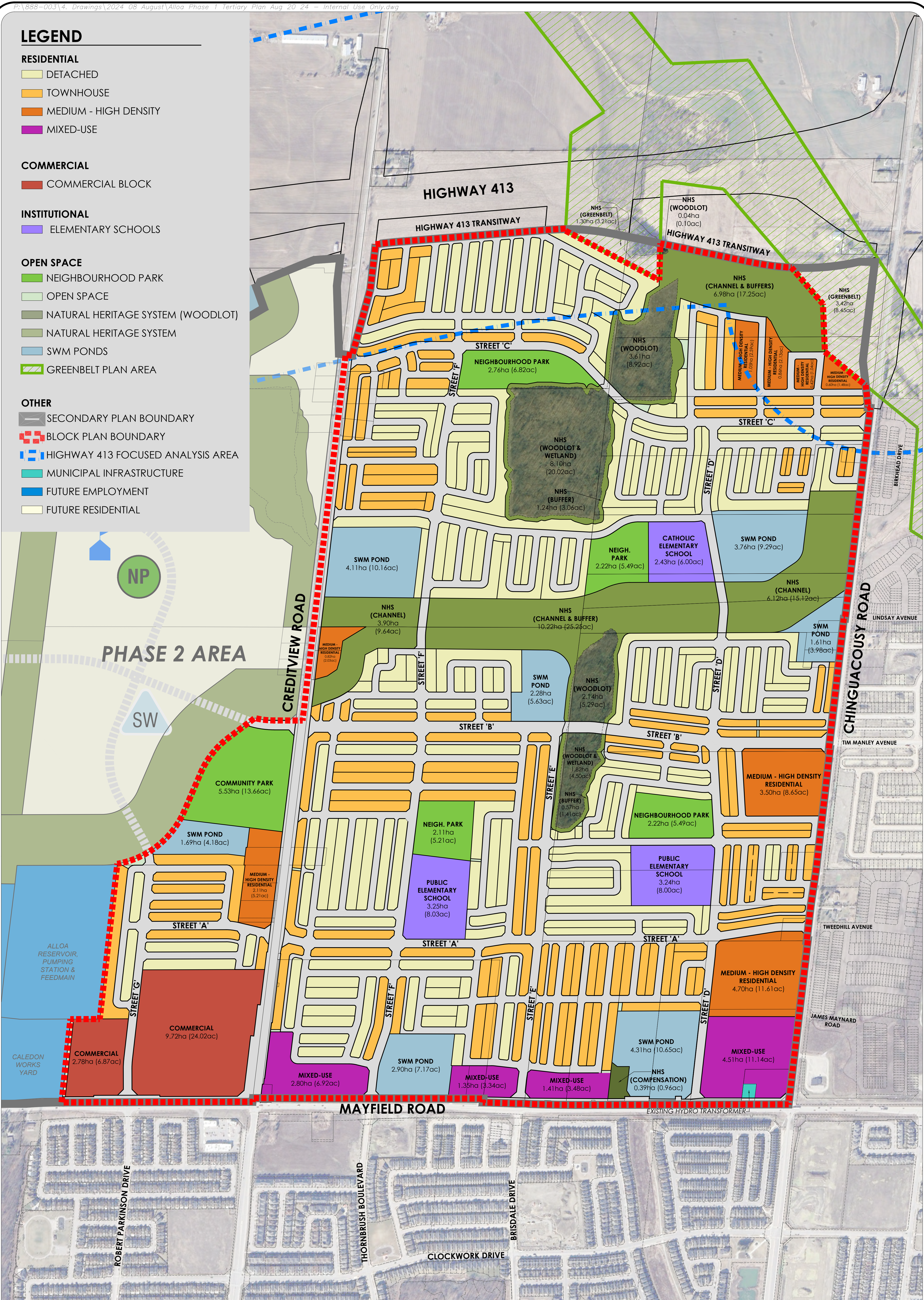
- ELEMENTARY SCHOOLS

OPEN SPACE

- NEIGHBOURHOOD PARK
- OPEN SPACE
- NATURAL HERITAGE SYSTEM (WOODLOT)
- NATURAL HERITAGE SYSTEM
- SWM PONDS
- GREENBELT PLAN AREA


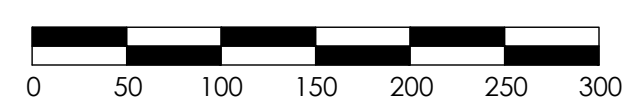
OTHER

- SECONDARY PLAN BOUNDARY
- BLOCK PLAN BOUNDARY
- HIGHWAY 413 FOCUSED ANALYSIS AREA
- MUNICIPAL INFRASTRUCTURE
- FUTURE EMPLOYMENT
- FUTURE RESIDENTIAL



ALLOA SECONDARY PLAN TERTIARY PLAN - PHASE 1

PART OF LOTS 18-21, CONCESSIONS 3 & 4, TOWNSHIP OF CHINGUACOUSY
TOWN OF CALEDON, REGIONAL MUNICIPALITY OF PEEL



SCALE 1:4000
AUGUST 20, 2024



TOWN OF CALEDON
PLANNING RECEIVED
December 6, 2024