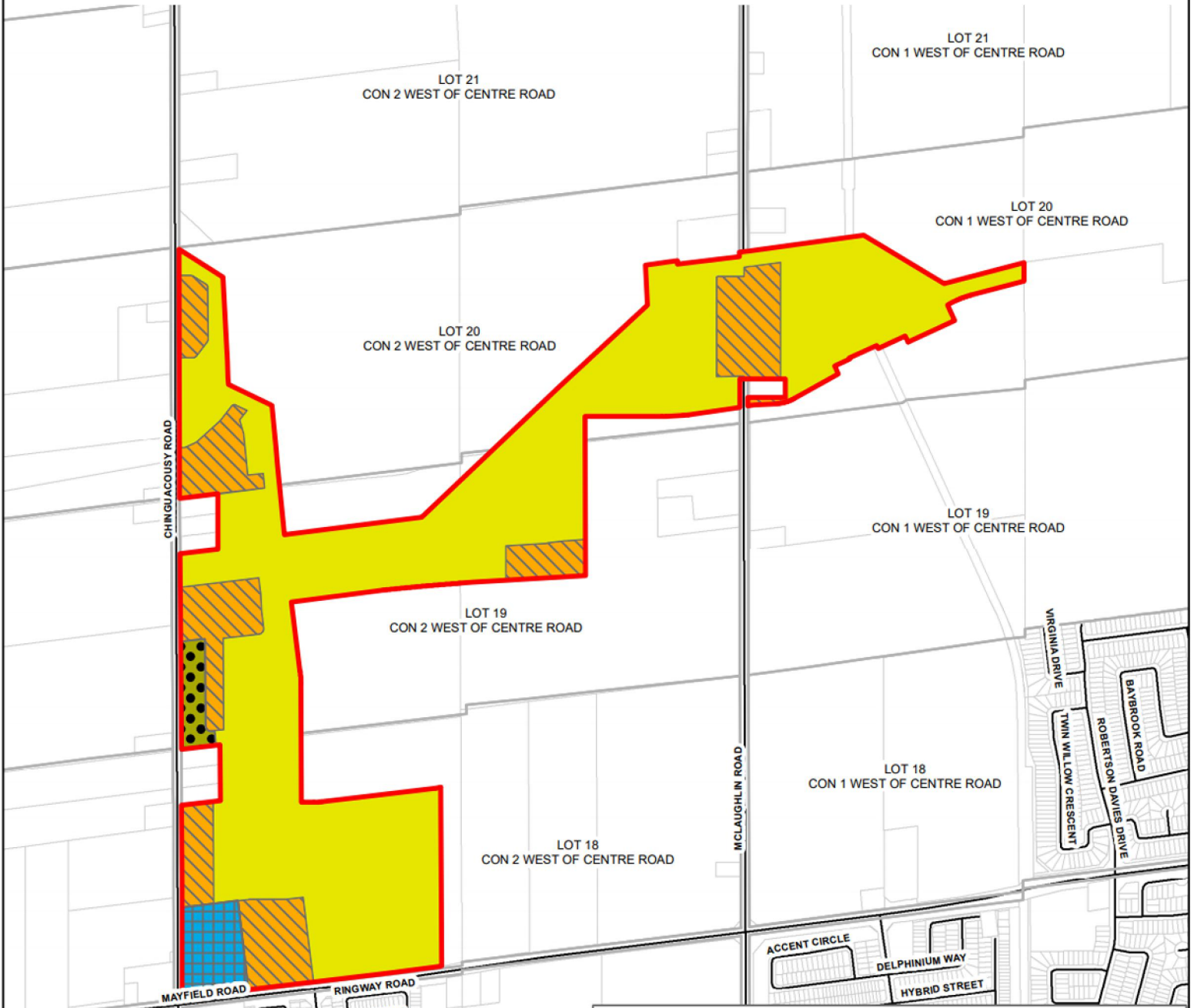


# Part Lots 18-20, Concessions 1 & 2, W.H.S. Town of Caledon, Regional Municipality of Peel



## MAP No. 244

Map filed at the office of the Ontario Ministry of Municipal Affairs and Housing, 777 Bay St., Toronto, Ontario,









Planning Act

Ontario Regulation: 362/20

Date: July 10th, 2020

Original Signed By: Minister of Municipal Affairs and Housing

### LEGEND

-  Lands Subject to Zoning Order
-  Low Density Residential Zone
-  Medium Density Residential Zone
-  Mixed Use Zone
-  Multiple Residential Zone
-  Lot & Concession
-  Roads
-  Assessment Parcel

